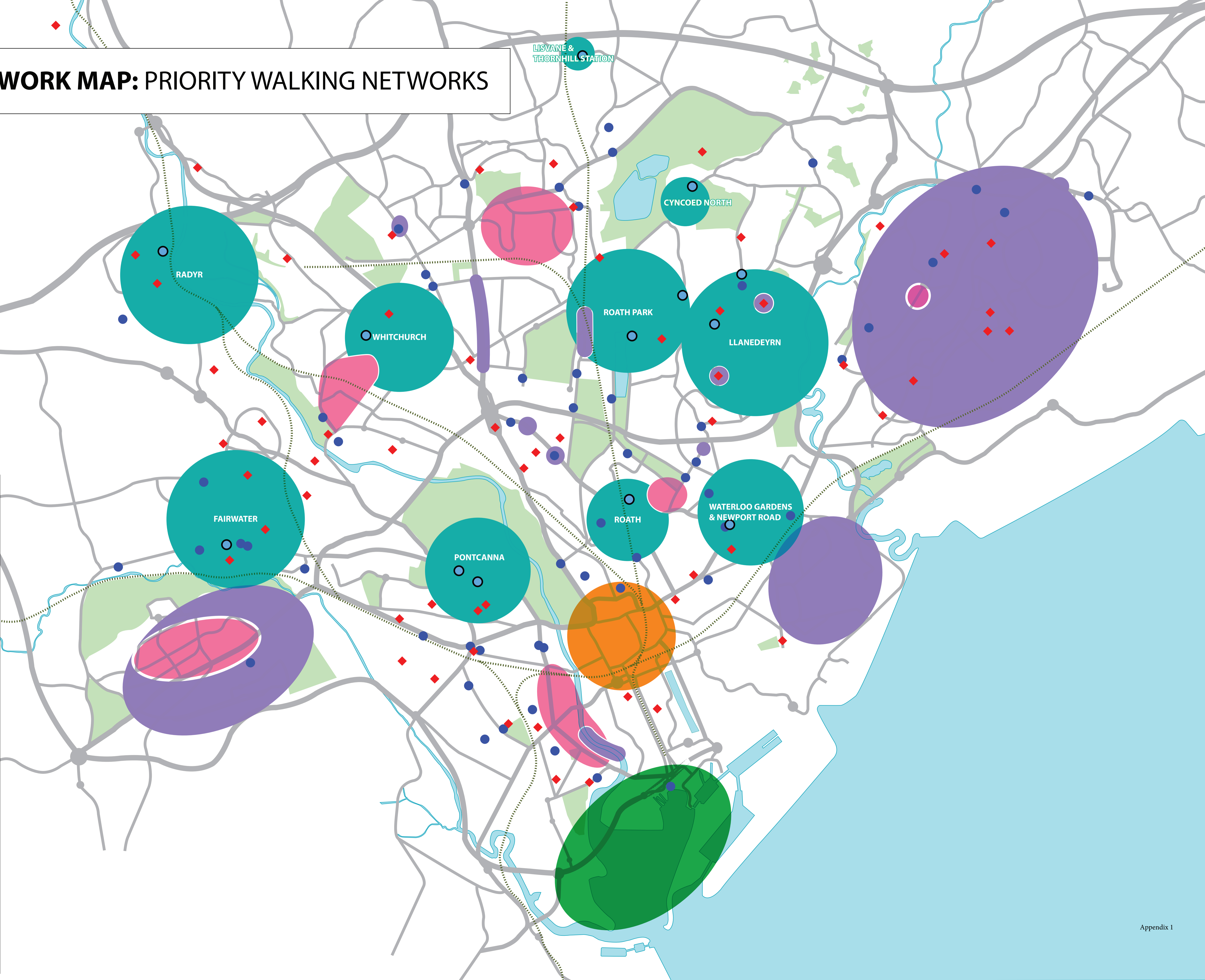


INTEGRATED NETWORK MAP: PRIORITY WALKING NETWORKS

KEY

- PRIORITY WALKING NETWORKS
- FUTURE PROGRAMME OF PEDESTRIAN SAFETY IMPROVEMENTS 17/18 - 21/22
- FUTURE PROGRAMME OF PEDESTRIAN SAFETY IMPROVEMENTS 22/23 - 32/33
- ◆ SCHOOL SAFETY IMPROVEMENTS REQUIRED
- EXISTING ROUTES MAP (PEDESTRIAN IMPROVEMENTS UNDERTAKEN WITHIN LAST 5 YEARS)
- CITY CENTRE MOVEMENT STRATEGY (MULTI MODAL IMPROVEMENTS TO BE IDENTIFIED)
- BAY TRAIL (PEDESTRIAN IMPROVEMENTS TO BE IDENTIFIED)
- PEDESTRIAN SCHEMES DELIVERY IN PROGRESS



CYNCOED NORTH

KEY

- IMPROVEMENTS
- FOOTPATH

Hurford Place

CY2 a. Resurface footways.

Hampton Crescent West

CY3 a. Resurface footways.
b. Replace radius kerbs at driveways with modern dropped kerb arrangement.

CY6 c. Provide dropped kerbs and tactile paving at zebra crossing outside school.

CY1 b. Provide dropped kerb and tactile paving at the junction of Black Oak and Hurford Place.

CY6 b. Provide pedestrian crossing facilities in conjunction with new development

Gwern-Rhuddi Road

CY6 a. Resurface footways.

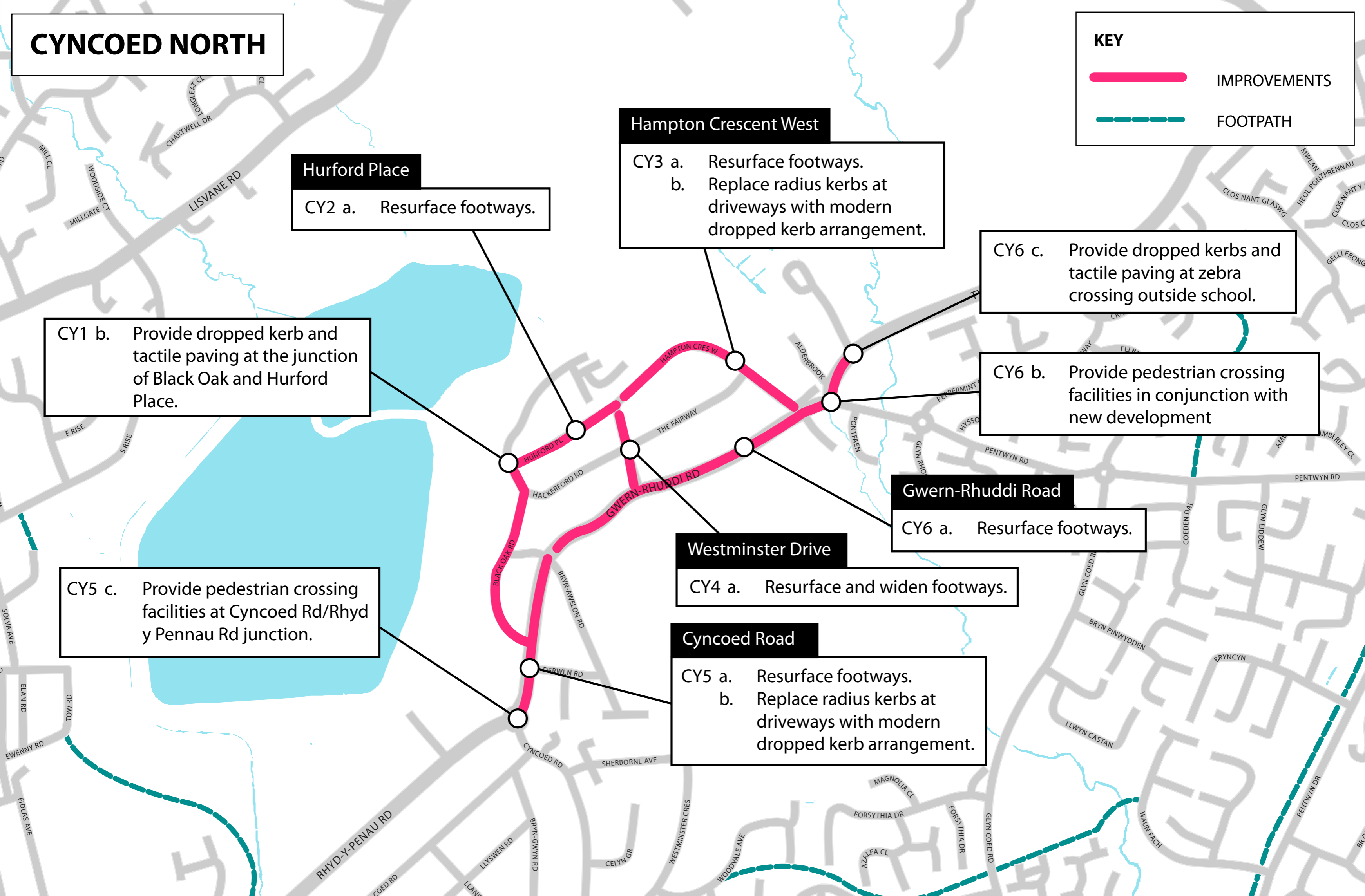
Westminster Drive

CY4 a. Resurface and widen footways.

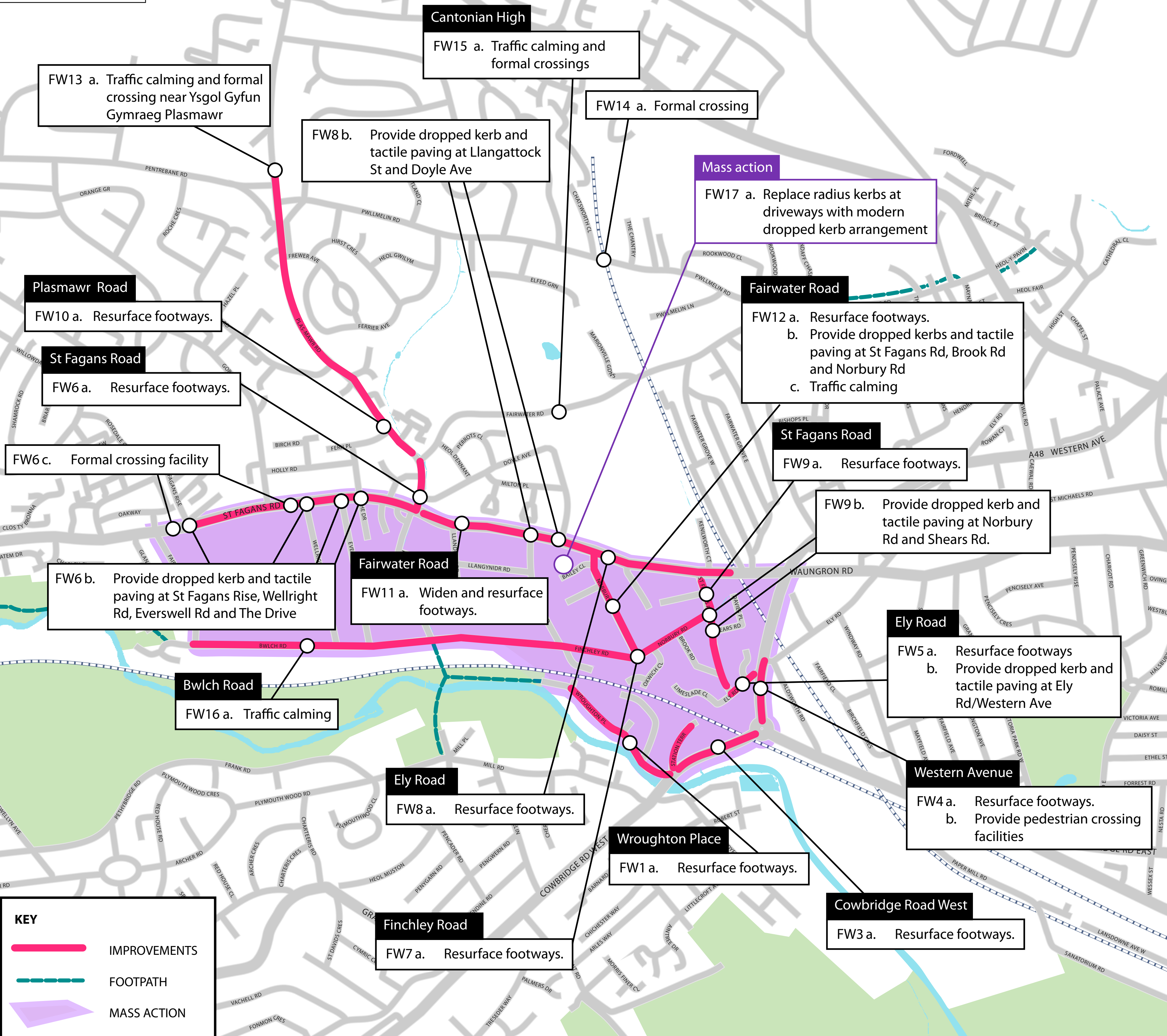
Cyncoed Road

CY5 a. Resurface footways.
b. Replace radius kerbs at driveways with modern dropped kerb arrangement.

CY5 c. Provide pedestrian crossing facilities at Cyncoed Rd/Rhyd y Pennau Rd junction.



FAIRWATER



FW13 a. Traffic calming and formal crossing near Ysgol Gyfun Gymraeg Plasmawr

Cantonian High
FW15 a. Traffic calming and formal crossings

FW14 a. Formal crossing

FW8 b. Provide dropped kerb and tactile paving at Llangattock St and Doyle Ave

Mass action
FW17 a. Replace radius kerbs at driveways with modern dropped kerb arrangement

Plasmawr Road
FW10 a. Resurface footways.

Fairwater Road
FW12 a. Resurface footways.
b. Provide dropped kerbs and tactile paving at St Fagans Rd, Brook Rd and Norbury Rd
c. Traffic calming

St Fagans Road
FW6 a. Resurface footways.

St Fagans Road
FW9 a. Resurface footways.

FW6 c. Formal crossing facility

FW9 b. Provide dropped kerb and tactile paving at Norbury Rd and Shears Rd.

FW6 b. Provide dropped kerb and tactile paving at St Fagans Rise, Wellright Rd, Everswell Rd and The Drive

Fairwater Road
FW11 a. Widen and resurface footways.




Ely Road
FW5 a. Resurface footways
b. Provide dropped kerb and tactile paving at Ely Rd/Western Ave

Bwlch Road
FW16 a. Traffic calming

Ely Road
FW8 a. Resurface footways.

Western Avenue
FW4 a. Resurface footways.
b. Provide pedestrian crossing facilities

KEY

-  IMPROVEMENTS
-  FOOTPATH
-  MASS ACTION

Wroughton Place
FW1 a. Resurface footways.

Cowbridge Road West
FW3 a. Resurface footways.

Finchley Road
FW7 a. Resurface footways.

LISVANE & THORNHILL RAIL STATION

KEY



IMPROVEMENTS



FOOTPATH

Cherry Orchard Road

- LI1 a. Resurface and widen existing footways.
- b. Provide additional footway where space allows.
- c. Traffic calming

Cherry Orchard Road

- LI2 a. Resurface footways.
- b. Provide pedestrian crossing facilities at desire lines.

- LI1 c. Install dropped kerbs/tactile paving near Heol Cefn Onn

Llys Faen Primary

- LI3 a. Formal crossing footway improvements in vicinity of school

LLANEDEYRN

Circle Way West/Glyn Coed

- L3 a. Resurface footways.
- c. Clear signage needed.

- L3 b. Improve pedestrian facilities at Pentwyn Drive

- L3 d. Redesign subway to remove steps or replace with at grade crossing.

- L5 a. Provide footway

- L4 b. Redesign subway to remove steps or replace with at grade crossing

- L4 c. Improve crossing access to school.
- d. Dropped kerbs and tactile paving at school car park entrance.

Path connecting Llanedeyrn Drive to Circle Way West

- L4 a. Resurface footways.
- e. Provide clear signage

Llanedeyrn Drive

- L2 a. Provide footways on both sides of road.
- b. Resurface and widen existing footways.

- L2 d. Redesign subway to remove steps or replace with at grade crossing.

- L2 c. Tactile paving at Llanedeyrn Drive/Circle Way East

- L1 e. Replace subway with at grade crossing.

Llanedeyrn Drive Chapelwood to Roundwood

- L1 a. Provide footways.
- b. Widen existing footway.
- c. Provide additional street lighting.
- d. Remove overhanging vegetation.
- f. Provide tactile paving

Llanedeyrn estate Mass action

- L6 a. Improvements to footways across whole area, including resurfacing, widening and removal of steps

KEY

- IMPROVEMENTS
- FOOTPATH
- MASS ACTION

PONTCANNA

KEY

- IMPROVEMENTS
- FOOTPATH

Fields Park Road
PO1 a. Resurface footway

PO1 b. Provide dropped kerbs and tactile paving at Fairleigh Rd/Fields Park Rd junction.

Severn Grove
PO8 a. Resurface footways.
b. Relocate crossing points to suit desire lines.

PO6 b. Pedestrian crossing improvements at Sneyd Street junction and Plasturton Avenue junction, including provision of dropped kerbs, tactile paving and improved layout along desire lines.

PO4 b. Provide dropped kerbs and tactile paving at Conway Road junction.

Pontcanna Street/Kings Road
PO6 a. Resurface footway

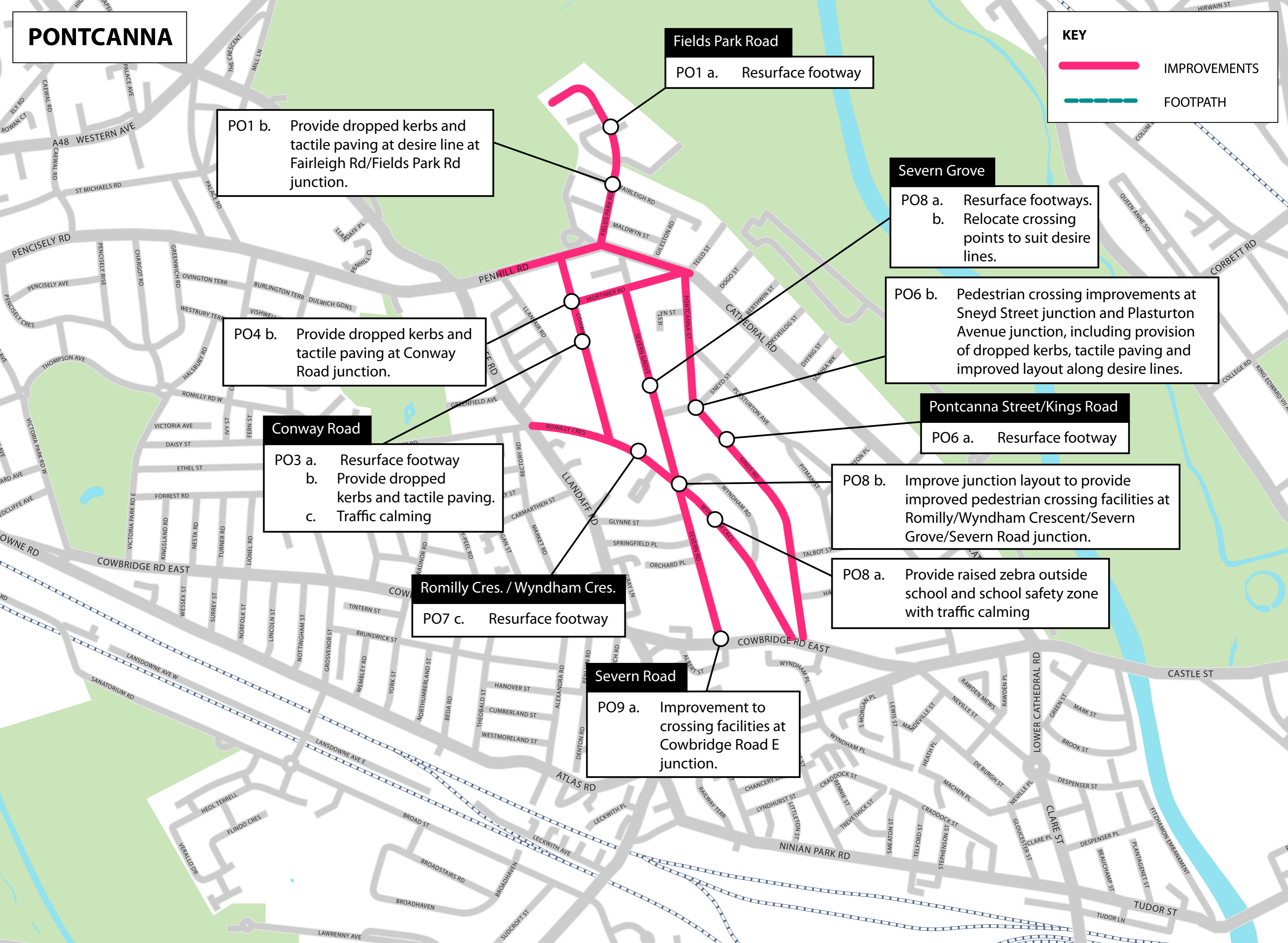
Conway Road
PO3 a. Resurface footway
b. Provide dropped kerbs and tactile paving.
c. Traffic calming

PO8 b. Improve junction layout to provide improved pedestrian crossing facilities at Romilly/Wyndham Crescent/Severn Grove/Severn Road junction.

PO8 a. Provide raised zebra outside school and school safety zone with traffic calming

Romilly Cres. / Wyndham Cres.
PO7 c. Resurface footway

Severn Road
PO9 a. Improvement to crossing facilities at Cowbridge Road E junction.



RADYR

KEY

- IMPROVEMENTS
- FOOTPATH

Ty Mynydd

- R7
- a. Widen and resurface footways.
 - b. Introduce dropped kerbs and tactile paving at crossings.

Min-y-Coed

- R6
- a. Widen and resurface footways.
 - b. Introduce dropped kerbs and tactile paving at crossings.

- R6
- c. Create formal crossing facility at Min-Y-Coed Junction

- R8
- a. School safety zone with traffic calming at Bryn Deri Primary School

- R5
- c. Improve pedestrian crossing facilities at Heol Isaf junction.

Heol Isaf

- R4
- a. Resurface footway.
 - b. Replace radius kerbs at driveways with modern dropped kerb arrangement.
 - c. Improve crossing facilities

Heol Isaf

- R2
- a. Resurface footway.
 - b. Provide dropped kerbs and tactile paving.
 - c. Provide additional crossing facilities

Maes Yr Awel

- R5
- a. Widen footways.
 - b. Introduce dropped kerbs and tactile pavings at crossings.

Station Road

- R1
- a. Dropped kerbs and tactile paving at Heol Isaf junction.
 - b. Provide signage to Radyr station.

Park Road

- R3
- a. Resurface footway.
 - b. Provide dropped kerbs and tactile paving.
 - c. Create school safety zone outside Radyr Primary School with traffic calming

- R9
- a. Traffic calming and school safety zone outside Radyr High School
 - b. Bollards to prevent footway parking

ROATH PARK

KEY

IMPROVEMENTS

FOOTPATH

R5 c. Dropped kerbs and tactile paving at junction of Cyncoed Rd/Rannoch Dr

Claerwen/Ogwen/Rannoch

R4 a. Resurface footways

Claerwen Drive

R3 a. Replace radius kerbs at driveways with modern dropped kerb arrangement

Celyn Avenue

R2 d. Rectify uneven surface at junction of Padarn/Celyn Ave

Cyncoed Road

R3 a. Resurface footways
b. Replace radius kerbs at driveways with modern dropped kerb arrangement

R3 c. Provide formal pedestrian crossings on Cyncoed Road

Lake Road North/East/West

R1 a. Resurface footways.
b. Provide crossing facilities at Lake Road E/W.

Celyn Avenue

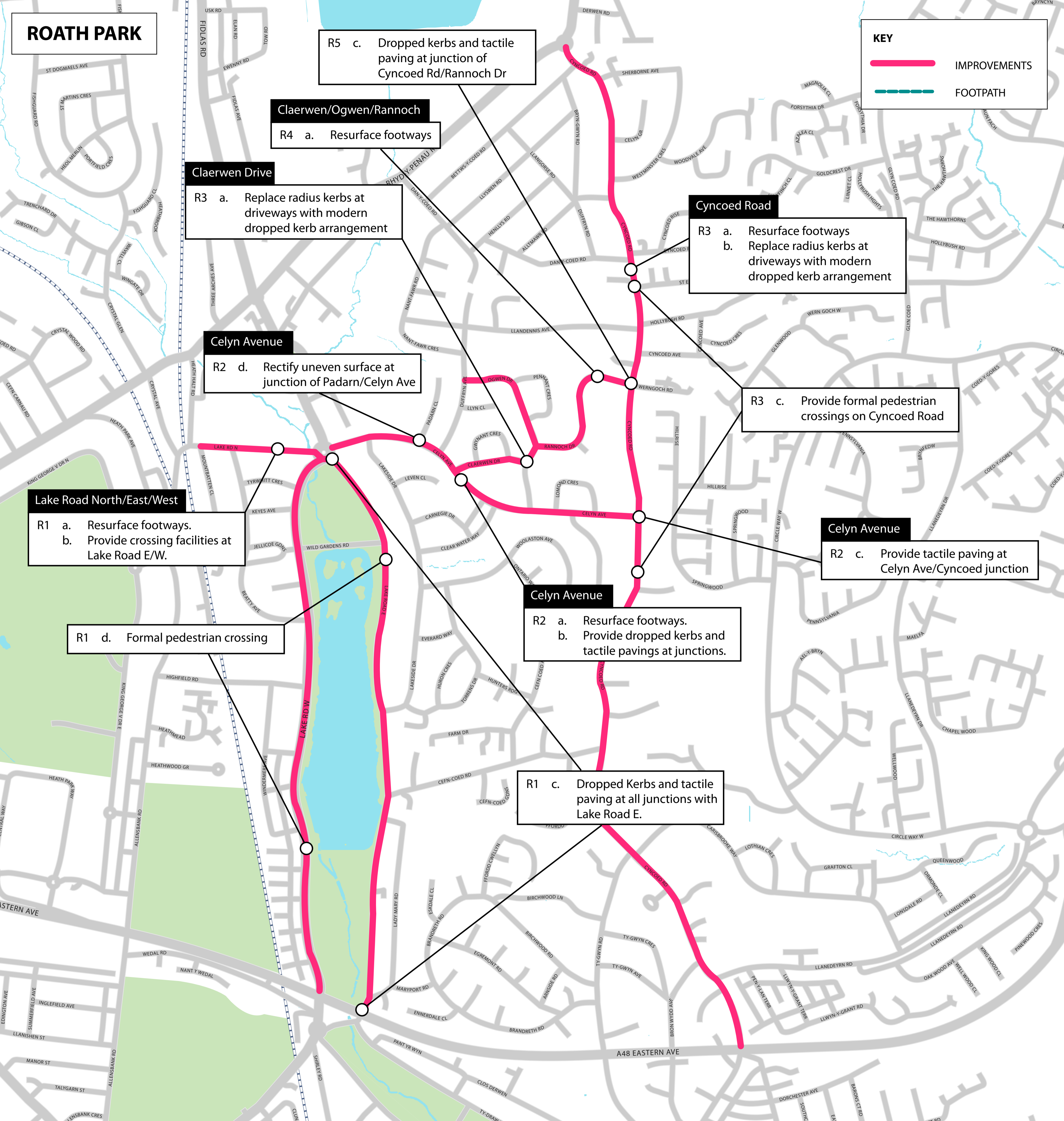
R2 c. Provide tactile paving at Celyn Ave/Cyncoed junction

R1 d. Formal pedestrian crossing

Celyn Avenue

R2 a. Resurface footways.
b. Provide dropped kerbs and tactile pavings at junctions.

R1 c. Dropped Kerbs and tactile paving at all junctions with Lake Road E.



ROATH

KEY

- IMPROVEMENTS
- FOOTPATH

Mackintosh Place

- C8 a. Provide pedestrian crossing at desire lines
- b. Provide traffic calming

- C1 b. Review pedestrian crossing stages at junction of Mackintosh Place, Albany Road, Richmond Road, City Road, Crwys Road.

Albany Road Primary School Safety Improvements

- C7 a. Widen footway (Plasnewydd Road)
- b. Provide formal crossing point (Strathnairn St)

- C3 d. Install dropped kerbs near the Gate/Plasnewydd Road.

Keppoch Road

- C3 a. Redesign/remove drainage channels.
- b. Repair and re-surface footways.
- c. Replace road narrowings with crossing tables.

Kincraig Road

- C4 a. Redesign/remove drainage channels.
- b. Repair and re-surface footways.
- c. Replace road narrowings with crossing tables.

Arran Street

- C5 a. Redesign/remove drainage channels.
- b. Repair and re-surface footways.
- c. Replace road narrowings at either end of route with crossing tables.

Lowther Road to Northcote Road

- C6 a. Repair and re-surface footways

City Road

- C2 a. Repair and re-surface footways, where required.
- b. Widen footways.
- c. Identify locations for new formal crossings of City Road
- d. Renew dropped kerbs and tactile paving.

- C4 d. Install/replace dropped kerbs at City Road end of Kincraig Street.

- C6 b. Provide Formal Crossing on Lowther Road

- C6 c. Review pedestrian crossing stages at Richmond Road crossing.

WATERLOO GARDENS & NEWPORT ROAD

P7 a. Junction improvements and traffic calming

Howardian Primary School Safety Improvements
 P8 a. Traffic calming
 b. Pedestrian crossings
 c. Address footway parking

P1 b. Dropped kerbs at Westville Road and Waterloo Road

Waterloo Road
 P1 a. Resurface footway
 c. Additional crossing points at Waterloo Road.

Dominion Way
 P6 a. Resurface and widen existing footway.
 b. Provide additional footway where needed.
 c. Address footway parking.
 d. Provide dropped kerbs and tactile paving.

P1 d. Widen footway near St Margarets Church

Albany Road
 P2 a. Resurface footways

P2 b. Improve crossing facilities at Marlborough Rd/Waterloo Rd roundabout.

P5 c. Provide tactile paving at Dominion Way crossing


P3 a. Dropped kerbs at St Margarets Crescent


Newport Road
 P5 a. Resurface footways
 b. Address footway parking

Stacey Road
 P4 a. Resurface footways

P3 b. Resurface footways at entrance to Stacey Road

KEY

 IMPROVEMENTS

 FOOTPATH

WHITCHURCH

KEY



IMPROVEMENTS



FOOTPATH

Old Church Road

- W4 a. Resurface and widen footways where possible.
- b. Provide dropped kerbs and tactile paving.
- c. Relocate bus stops to improve pavement widths

- W4 d. Improve pedestrian crossing facilities at Northern Avenue.

Glan-y-Nant Terr./Glan-y-Nant Rd

- W5 a. Resurface footways.

Penline Road

- W3 a. Resurface footways

- W6 a. Upgrade existing crossing to include pedestrian facility

Merthyr Road

- W2 b. Resurface footways.

Bishops Road

- W1 a. Resurface footways
- b. Radius kerbs to be removed

- W2 d. Improve pedestrian crossing facilities at Mervyn Street